

3d Quarter 78.

Folio of The Town of Goderich 1878.

(Goderich Tu)

1st copy

Feb 14/78.

Salmon

C.V.B

CIHM
Microfiche
Series
(Monographs)

ICMH
Collection de
microfiches
(monographies)

Canadian Institute for Historical Microreproductions / Institut canadien de microreproductions historiques

© 1995

VOTERS' LISTS, 1878.

TOWN OF GODERICH.

(COUNTY OF HURON.)

List of Persons Entitled to Vote at M[illegible] Elections and Elections to the L[egislative] Assembly.

Sub-Section 4 of Section 2, of the Act to Consolidate [illegible] Respecting Voters' Lists.

4. The Sheriff shall immediately upon receipt of his copies, cause one of them to be posted up in a conspicuous place in the Court House; the Clerk of the Peace, upon receipt of his copies, shall cause one of them to be posted in a conspicuous place in his office; every Public or Separate Head Master or Mistress shall in like manner put up one on the door of the School House; and every Postmaster shall post up one of his copies in his Post Office.—39 V., C. 11, S. 4, S. S 2.

Printed at the STAR Cheap Book and Job Office, West Street, Goderich, Ont.

POLLING SUB-DIVISION No. 1.—Continued.

75	Elliott William	424		Owner
78	Ferguson Frank	1188		Owner
70	Fellds, James	pt 122		Occupant
81	Gibbons Robert	pt 8	Con A	Owner
85	Glover William	1145		Occupant
87	Gibson Samuel	1181,1182		Occupant
90	Graham George	481,1184		Owner
91	Graham Edward	828		Owner
218	Goodall Andrew	866,867		Owner
92	Horton Horace	1166,1167,1168,1162,1168, 1164.1165,1171.1170,1169		Owner
93	Hincks Harvey	11,29,10,30 McD S		Owner
95	Hall Thomas	1102		Owner
96	Hodge David B	1214,1215		Occupant
98	Henderson Alexander	1094.1095		Owner
00	Halcrow John	15,16 McD S		Owner
	Herr Joseph	420,421		Owner
	Hays Robert	pt 423		Occupant
	Headley William	1152,1156,1157		Owner
	Johnston Joseph	S 1/2 268		Occupant
	line John	pt 11	Con C	Occupant
	ton John	19,20,21 McD S		Owner
	t William	1072		Owner
	mes	1151		Owner
	liam	1134		Owner
	m	825		Owner
	William C	pt 9	Con C	Occupant
		7,27	G W S	Owner
		223,224		Tenant
	T J	422 pt 423		Owner
		278		Occupant
		1190,1191		Occupant
		1147,1149		Owner
		1153,1154		Owner
		1114,1115		Owner
		2,22	G W S	Owner
		1104		Owner
	bert	107	Mait Con	Owner
	ames	pt 178		Occupant
	McDougall John S	67,68,69,70,71,72,77,78,82, 65 83,40,41,44,45,46,48,63,64, 66,42,43,84 McD S		Owner
134	McLaggan Charles	1226		Occupant
135	McMullen John A	1217,1218,1219		Owner
137	McMahon George	14	Con. C	Owner
139	McKendry Samuel	1213,1213		Owner
141	McKay Donald	1198		Owner
142	McKay Hector	869		Occupant
144	McGrattan Hugh	E pt 8	Con. A	Occupant
145	McKee George	1140		Occupant
147	McCue Thomas	1891,1892,1893,1894		Owner
148	McCaig Samuel	1078 pt 1079		Owner
149	McLellan John Wesley	1096,1097,1098		Owner

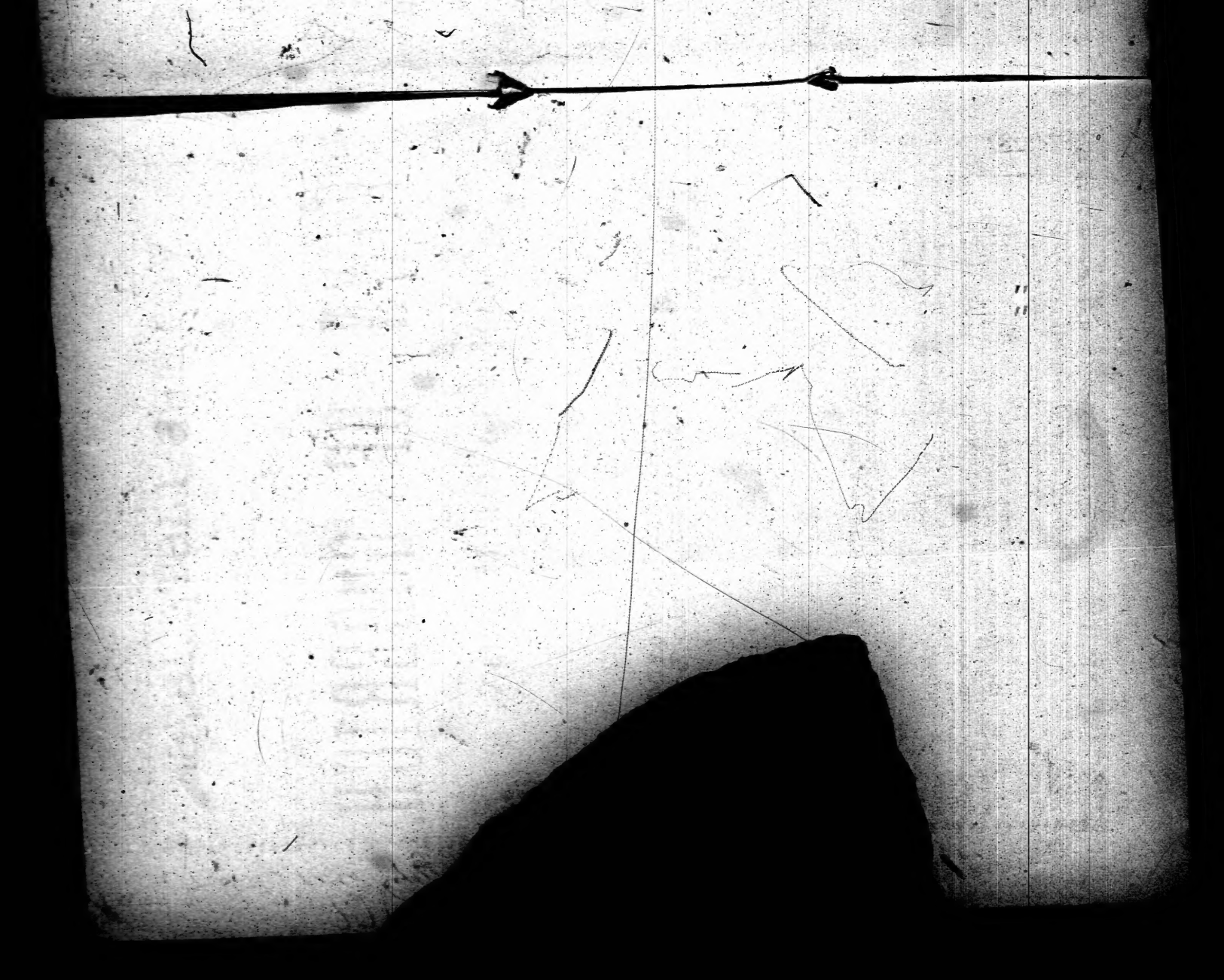

POLLING SUB-DIVISION No. 1.—Continued.

150	McLeod John	1100,1101		Occupant
152	McQueen Allan	1077,1074,1076		Owner
153	McVicar Adam	1071		Owner
154	McVicar James	1069		Owner
156	McLean Thomas F	pt 18	Con C.	Owner
158	McKown William	pt 372		Tenant
160	Nicholson Angus	1178,1179,1180		Owner
161	Nesbit Robert	1152,1156,1157		Occupant
164	Newell John	1885,1886		Owner
125	Orr Robert	1190,1191		Owner
165	Polley A M	171		Owner
168	Parker Richard	1081		Owner
118	Palmer Earl R	223,224		Tenant
170	Riordon Cornelius	1223		Occupant
172	Reed Henry	1187		Owner
173	Ross William	1887,1888		Owner
174	Ross Hugh	1080 1/2 1079		Owner
176	Ross William	1111		Occupant
108	Reid William	pt 11	Con C	Owner
178	Smith Abraham	818,826		Owner
179	Sloan Samuel	107,108	Malt Con	Owner
180	Saunders James	1187,1189		Owner
181	Strachan Donald C	pt 123		Tenant
182	Sharman Wm D	pt 123		Tenant
183	Stogmiller Samuel	9	Con C	Owner
184	Sturdy John L	124		Occupant
176	Struthers Gavin	3,4,23,24	G W S	Owner
187	Strang Hugh I	415		Occupant
189	Stotts William	219		Owner
190	Stotts Edward	220 N 1/2 268		Owner
191	Sharman Robert	1222		Owner
192	Street James A	pt 225		Occupant
194	Symons Robert	pt 13	Con C	Owner
195	Sprout John	1117,1136		Owner
196	Sanderson Rev	pt 1108		Occupant
197	Swaffield William	pt 1108		Owner
200	Skimings James	221		Owner
201	Sturdy Thomas	pt 222		Occupant
205	Seymour William	17,18,59,60,61,62,74,75,76	McD S	Owner
206	Seymour Bartholomew	25,26,47,49,50,51,52,53,54	McD S	Owner
207	Salkeld Isaac	pt 12	Con C	Owner
46	Skimings William	pt 173		Owner
122	Scneider Peter	278		Owner
208	Thompson Robert	324 pt 372		Owner
209	Tillier Achille	80,79	McD S	Owner
218	Todd Alexander	pt 328		Occupant
72	Thomson James	225		Owner
215	Whitely William T	pt 123		Tenant
217	Wade Edward E	366,367		Occupant
219	Watson William	pt 1108		Occupant
222	Wallace Alexander	172		Owner
223	Winters Samuel	1182		Owner
225	Wells Henry	9	Con C	Owner
226	Welsh Maurice	1867,1868,1869,1870		Owner

POLLING SUB-DIVISION No. 7.—Continued.

1650	Tierney Patrick	Con A pt 5	Owner
1651	Thomas Henry D	1256,1257	Occupant
1654	Toms Isaac F	Con C 6	Occupant
1656	Videan John	W S 108,105,106,107	Owner
1664	Viles John	1287,1288,1289	Owner
1658	Wilson John	1237	Owner
1659	Watson James	1254,1255,1288,1289	Owner
1661	Watt William	Con A pt 1	Occupant
1668	Williamson Andrew	W S 71	Occupant
1667	Welsh William	1259,1260	Owner

PART 2.—List of Persons entitled to vote at Municipal Elections ONLY

No. on ROLL.	NAME.	LOT.	CON. or STREET.

NONE.

PART 3.—List of Persons entitled to vote at elections to the Legislative Assembly ONLY.

No. on ROLL.	NAME.	LOT.	CON. or STREET.

NONE.



VOTERS' LIST—1878.

Municipality of the Town of Goderich.

PART I.—List of Persons Entitled to Vote at BOTH Municipal Elections and Elections to the Legislative Assembly.

Polling Sub-Division No. 2.

No on ROLL.	NAME	LOT.	ON N. or STREET.	
245	Addison James	1841,1842,1831		Owner
246	Andrews Michael	2/3 of 279		Owner
248	Atkin John	pt 12	Malt con	Owner
249	Allan William S	1836		Occupant
250	Allan Robert Gillespie	1836		Owner
252	Butler John	1838		Owner
255	Brooks William	W 3/4 1810		Owner
256	Black Robert C	W pt 187		Owner
257	Barrett Thomas	6	Malt'd road	Owner
258	Brown James	24,25	Cedar street	Owner
259	Bell Alexander	22,23,24,25	Pine street	Owner
260	Bates George	1846,1847		Owner
261	Brooks James junr	882		Owner
262	Bell Henry	1837		Owner
264	Bates Charles	241,242		Owner
265	Baumstack John	pt 12	Con A	
266	Black David A	40,41,81,82		Owner
267	Black John C	40,41,81,82		Owner
268	Breckenridge John	pt 13,14	Con A	Owner
269	Bunbury H T	83,84		Owner
269	Campbell Neil	pt 70		Tenant
270	Cleese Henry	pt 180		Owner
271	Carman Robert	288		Owner
272	Chalwell John	1 Malt. R	28 Cypress st	Occupant
274	Cook Henry	pt 77		Tenant
276	Cook James	1316		Owner
277	Clarke Henry	pt 2	Malt con	Occupant
279	Cressman Moses	pt 276		Occupant
283	Crawford Hugh	1861,1862		Occupant
284	Carey Lucius	1843,1844,1859,1860		Owner
285	Cowherd William	49		Occupant
287	Cowherd Thomas	240		Owner
288	Chrystal Alexander	234		Occupant
291	Crabb Christopher	70		Owner
292	Campion Edward	227		Owner
296	Cameron M C	40,41,81,82		Owner
304	Cattle Geo	40,41,81,82		Owner
293	Downing Ephraim	pt 27		Tenant
294	Downing John	pt 27		Tenant
296	Dennis John T	pt 27		Tenant
298	Darrash Robert	pt 12	Con A	Occupant
302	Dark Henry	W pt 29		Occupant
304	Douglas John	E pt 77		Owner

POLLING SUB-DIVISION No. 1.—Continued.

223	Wells Charles Jr	1329,1330		Owner
229	Wright William	1121		Owner
230	Waters Martin	pt 1105 pt 1106		Occupant
234	Wilson Lockman	pt 107	Malt Con	Owner
236	Weatherald Thomas	329,430,426,427,428		Owner
237	Whitely John	273		Owner
238	Wily Arthur	271		Occupant
243	West Frederick	pt 122 pt 123		Occupant
10	Whitely Joseph	273		Owner
86	Wilson Robert	1131,1132		Owner
114	Wells Charles	pt 9	Con C	Owner
135	Watson James	124		Owner
244	Zimmer Frederick	1275		Owner

PART 2.—List of Persons entitled to vote at Municipal Elections ONLY.

No. on ROLL.	NAME.	LOT.	CON. or STREET.

NONE.

PART 3.—List of Persons entitled to vote at elections to the Legislative Assembly ONLY.

No. on ROLL.	NAME.	LOT.	CON. or STREET.

NONE.

ONTARIO ARCHIVES TORONTO

VOTERS' LIST—1878.

Municipality of the Town of Goderich.

PART I.—List of Persons Entitled to Vote at BOTH Municipal Elections and Elections to the Legislative Assembly.

Polling Sub-Division No. 1.

No on ROLL.	NAME	LOT.	CON. or STREET.	
1	Andrews William Jr	107	Malt Concession	Owner
2	Andrews Stephen	107	Malt Con	Occupant
4	Allan Daniel	1174,1175,1158		Occupant
5	Allan Alexander McD	1174,1175,1158		Own
6	Allan J S	1159,1160,1178,1161,1172		Ten
9	Archibald Charles E	878		Occ
12	Andrews William Sr	pt 174		
14	Atkin John L	1143		
15	Andrews Michael	1143		
16	Adams Rodney	1144		
17	Allen Walter D	pt 11	Con C	
18	Breckenridge James	1133,1120		
19	Butler John	pt 122		
20	Barry Frederick	pt 827		
24	Bulman William	pt 18	Con C	
25	Biddulph George	1383,1384		
27	Bacon John	1399		
33	Cathcart Alexander	pt 13	Con C	
34	Charlton Matthew	209		
35	Cassidy Thomas	1209 S 1/2 1210		
36	Cook Thomas H	1102		
37	Campbell David	1102		
38	Caldwell James	1104		
40	Cathcart James	1109		
45	Campbell John	pt 173		
48	Crabb Christopher	320,321		
50	Campbell Donald	2 McDougal's Survey		
51	Clucas Henry	pt 174		
52	Cameron M C	pt 174		
53	Cattle George	270		Owner
54	Cassidy Isaac	1371,1372		Owner
55	Cornell William	1221		Owner
56	Campbell James	1148		Owner
58	Donogh John	1200,1201,1202,1203		Tenant
59	Dwyer William	416,417		Occupant
61	Doyle B L	19,20,21 McDougal's Survey		Occupant
64	Dark Thomas	1185,1186		Owner
66	Edwards Joseph	pt 12	Con C	Owner
67	Edwards John H	1118 N 1/2 1119		Owner
68	Elliott James	8,9,10,11,28,29,30,31	G W S	Owner
69	Ellis Joseph	5,25	G W S	Owner
74	Emerton John	1,39 McD S		Owner

Technical and Bibliographic Notes / Notes techniques et bibliographiques

The Institute has attempted to obtain the best original copy available for filming. Features of this copy which may be bibliographically unique, which may alter any of the images in the reproduction, or which may significantly change the usual method of filming, are checked below.

L'Institut a microfilmé le meilleur exemplaire qu'il lui a été possible de se procurer. Les détails de cet exemplaire qui sont peut-être uniques du point de vue bibliographique, qui peuvent modifier une image reproduite, ou qui peuvent exiger une modification dans la méthode normale de filmage sont indiqués ci-dessous.

- ☐ Coloured covers/ Couverture de couleur
- ☑ Covers damaged/ Couverture endommagée
- ☐ Covers restored and/or laminated/ Couverture restaurée et/ou pelliculée
- ☐ Cover title missing/ Le titre de couverture manque
- ☐ Coloured maps/ Cartes géographiques en couleur
- ☐ Coloured ink (i.e. other than blue or black)/ Encre de couleur (i.e. autre que bleue ou noire)
- ☐ Coloured plates and/or illustrations/ Planches et/ou illustrations en couleur
- ☐ Bound with other material/ Relié avec d'autres documents
- ☐ Tight binding may cause shadows or distortion along interior margin/ La reliure serrée peut causer de l'ombre ou de la distorsion le long de la marge intérieure
- ☐ Blank leaves added during restoration may appear within the text. Whenever possible, these have been omitted from filming/ Il se peut que certaines pages blanches ajoutées lors d'une restauration apparaissent dans le texte, mais, lorsque cela était possible, ces pages n'ont pas été filmées.

- ☐ Coloured pages/ Pages de couleur
- ☑ Pages damaged/ Pages endommagées
- ☐ Pages restored and/or laminated/ Pages restaurées et/ou pelliculées
- ☑ Pages discoloured, stained or foxed/ Pages décolorées, tachetées ou piquées
- ☐ Pages detached/ Pages détachées
- ☑ Showthrough/ Transparence
- ☑ Quality of print varies/ Qualité inégale de l'impression
- ☐ Continuous pagination/ Pagination continue
- ☐ Includes index(es)/ Comprend un (des) index

Title on header taken from:/ Le titre de l'en-tête provient:

- ☐ Title page of issue/ Page de titre de la livraison
- ☐ Caption of issue/ Titre de départ de la livraison
- ☐ Masthead/ Générique (périodiques) de la livraison

☑ Additional comments:/ Commentaires supplémentaires: Part of front cover and pages [1]-[2] are missing. Pagination is unnumbered.

This item is filmed at the reduction ratio checked below/ Ce document est filmé au taux de réduction indiqué ci-dessous.

10X	12X	14X	16X	18X	20X	22X	24X	26X	28X	30X	32X
					✓						

I, JAMES THOMSON, Clerk of the Municipality of the Town of Goderich, in the County of Huron, do hereby certify that parts One and Three, of the within list, constitute a correct list for the year 1878 of all persons appearing by the last revised Assessment Roll of the said Municipality, to be entitled to vote at elections for members of the Legislative assembly, and that parts One and Two constitute a correct list for said year of all persons appearing by the said Roll to be entitled to vote at Municipal Elections in said Municipality.

And I hereby call upon all electors to examine the said list, and if any omissions or other errors are perceived therein to take immediate proceedings to have the said errors corrected according to law.

Dated this 10th day September, 1878.

JAMES THOMSON,

TOWN CLERK.

...ING SUBDIVISION No. 8.—Continued.

1492	Watson William	206	Owner
1495	Wynn John	211,212,213	Occupant
1497	Wade Mark H	210,211	Occupant
1499	Watson Alexander	213,217, pt 208	Owner
1501	Wilkinson James	215,216	Occupant
1502	Wilkinson James P	215,216	Owner
1503	Wilkinson W A	215,216	Owner
1476	White Lewis	pt 66	Tenant
1491	Young William	55	Owner
1500	Young Robert	114	Owner

PART 2.—List of Persons entitled to vote at Municipal Elections ONLY

No. on ROLL.	NAME.	LOT.	CON. or STREET.

NONE.

PART 3.—List of Persons entitled to vote at elections to the Legislative Assembly ONLY.

No. on ROLL.	NAME.	LOT.	CON. or STREET.

NONE.

The copy filmed here has been reproduced thanks to the generosity of:

Archives of Ontario
Toronto

The images appearing here are the best quality possible considering the condition and legibility of the original copy and in keeping with the filming contract specifications.

Original copies in printed paper covers are filmed beginning with the front cover and ending on the last page with a printed or illustrated impression, or the back cover when appropriate. All other original copies are filmed beginning on the first page with a printed or illustrated impression, and ending on the last page with a printed or illustrated impression.

The last recorded frame on each microfiche shall contain the symbol ⟶ (meaning "CONTINUED"), or the symbol ▽ (meaning "END"), whichever applies.

Maps, plates, charts, etc., may be filmed at different reduction ratios. Those too large to be entirely included in one exposure are filmed beginning in the upper left hand corner, left to right and top to bottom, as many frames as required. The following diagrams illustrate the method:

L'exemplaire filmé fut reproduit grâce à la générosité de:

Archives of Ontario
Toronto

Les images suivantes ont été reproduites avec le plus grand soin, compte tenu de la condition et de la netteté de l'exemplaire filmé, et en conformité avec les conditions du contrat de filmage.

Les exemplaires originaux dont la couverture en papier est imprimée sont filmés en commençant par le premier plat et en terminant soit par la dernière page qui comporte une empreinte d'impression ou d'illustration, soit par le second plat, selon le cas. Tous les autres exemplaires originaux sont filmés en commençant par la première page qui comporte une empreinte d'impression ou d'illustration et en terminant par la dernière page qui comporte une telle empreinte.

Un des symboles suivants apparaîtra sur la dernière image de chaque microfiche, selon le cas: le symbole ⟶ signifie "A SUIVRE", le symbole ▽ signifie "FIN".

Les cartes, planches, tableaux, etc., peuvent être filmés à des taux de réduction différents. Lorsque le document est trop grand pour être reproduit en un seul cliché, il est filmé à partir de l'angle supérieur gauche, de gauche à droite, et de haut en bas, en prenant le nombre d'images nécessaire. Les diagrammes suivants illustrent la méthode.

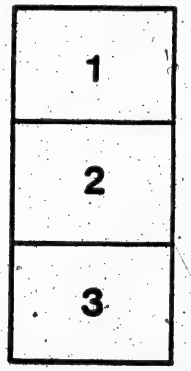

1187	MacAra John	570 pt 466	Owner
1188	McDougal John S	990	Occupant
1189	McKenzie R W	pt 964	Tenant
1190	Nicholson Malcom	996	Owner
1215	Nuttal John T	922	Owner
1189	Ogilvie John	1045,1042,1043	Owner
1189	Ogilvie William H	1045,1042,1045	Owner
1192	Parsons Geo H	pt 1000	Tenant
1194	Philips William	pt 997	Owner
1195	Prettie Charles	pt 960	Occupant
1197	Parsons James G	967	Owner
1198	Pinnkett Robert	797	Occupant
1201	Polley A M	[illegible]	Owner
1202	Pharis John Jr	[illegible] O R	Owner
1203	Robertson Charles E	503	Owner
1204	Robertson F A	484	Tenant
1205	Ross Alexander M	776,752,753,754,755	Owner
1206	Robertson Edward	pt 924	Owner
1207	Reeve Philip	959	Tenant
1210	Smith Harry H	pt 1000	Occupant
1213	Squire W R	492,575	Owner
1215	Stitt William	1032	Tenant
1217	Smaill James	pt 920	Tenant
1220	Savage Wm M	pt 899	Owner
1221	Sneyd Thomas	805	Owner
1222	Standly R W	1064	Owner
1223	Sharmon W D	[illegible] 561	Occupant
1226	Seegmiller Samuel	958	Owner
1227	Seegmiller Frederick	958	Owner
1251	Stewart John	564	Owner
1253	Smith W G	pt 796	Owner
1253	Smith F W	pt 796	Tenant
[illegible]	Sevaqur William	1037 E 1/2 1036	Owner
[illegible]	[illegible]ris J Gordon	900	Occupant
[illegible]	[illegible]orth Horatio	Church Lot E pt lt	Owner
[illegible]	[illegible]ition Andrew	991	Occupant
[illegible]	[illegible]man Zebedee	pt 1044	Owner
[illegible]	Taylor Alexander	1058,1059	Owner
1246	Vivian James	pt 1000	Occupant
1248	Viles John	E	Occupant
1253	Welsh W J	pt 1000	Tenant
1259	Watson Edward R	481	Owner
1261	Williams Joseph	pt Church Lot	Owner

PART 2.—List of Persons entitled to vote at Municipal Elections ONLY.

No. on Roll.	NAME.	LOT.	CON. or STREET.

NONE.

PART 3.—List of Persons entitled to vote at elections to the Legislative Assembly ONLY.

No. on Roll.	NAME.	LOT.	CON. or STREET.

NONE.

VOTERS' LIST—1878.

Municipality of the Town of Goderich,

PART I.—List of Persons Entitled to Vote at BOTH Municipal Elections and Elections to the Legislative Assembly.

Polling Sub-Division No. 6.

No. on Roll	NAME	LOT.	CON. or STREET.	
1264	Armstrong Henry	206		Owner
1265	Allan Alexander McD.	pt 69		Tenant
1269	Aldsworth Richard	62		Owner
1270	Allan W D	99		Owner
1274	Ball John	pt 65		Owner
1275	Ball H W	99		Occupant
1275	Blake John	pt 69		Owner
1276	Bingham Edwin	pt 69		Tenant
1278	Bain Hugh	168		Owner
1279	Black George	119		Tenant
1281	Ball Stephen	90,142		Occupant
1283	Booth George	pt 168		Occupant
1285	Burke Samuel	200		Owner
1286	Black William	801		Owner
1287	Babb William	897		Owner
1288	Bain John	402		Owner
1289	Bonnamy Richard	pt 869		Owner
1290	Buchanan William	403,404		Occupant
1292	Burke James	865		Owner
1293	Campbell William	159		Occupant
1294	Colborne John H	pt 413		Occupant
1296	Cantelon David	pt 28		Owner
1301	Campbell Neil	pt 267		Occupant
1303	Cox Capt. William	121		Owner
1304	Cox George Bramford	pt 167		Tenant
1306	Carl Michael	17		Owner
1307	Clissold Joseph	18		Owner
1308	Christian John	pt 111		Occupant
1310	Cantelon Arthur	205		Owner
1313	Cram Roye I	100		Occupant
1316	Campbell Lauchlin	52		Owner
1317	Cassidy John F	pt 267		Occupant
1319	Dever William	209		Owner
1320	Davis George N	pt 199		Owner
1321	Davison John	107,108		Owner
1322	Detlor John C	169		Owner
1323	Dickson Archibald	10,11		Owner
1324	Doty Daring	pt 26		Tenant
1325	Donald James	pt 164 A		Occupant
1328	Dobie David	115		Occupant
1331	Dickson James	295,296,297,324,345,346		Owner
1332	Doyle Bernard J	1,2		Owner
1336	Dickson James E	pt 99		Tenant

VOTERS' LIST—1878.

Municipality of the Town of Goderich.

PART I—List of persons entitled to vote at BOTH Municipal Elections and Elections to the Legislative Assembly.

Polling Sub-Division No. 6.

No. on ROLL.	NAME.	LOT.	CON. or STREET.	
1018	Armstrong Henry	pt 1000		Occupant
1019	Armstrong George	pt 1000		Owner
1021	Armstrong Richard	480		Occupant
1022	Armstrong Robert	pt 796		Occupant
1025	Adamson Peter	978		Owner
1027	Annis Andrew H	pt 498		Owner
1028	Allan W D	"		Owner
1029	Butler John	pt 1000		Tenant
1031	Bruce John	pt 924 pt 925		Owner
1032	Berry William	pt 960		Occupant
1037	Best William	pt 927		Occupant
1039	Buchanan James	pt 843		Owner
1040	Boxall John	1046		Tenant
1230	Byers William	pt 995		Occupant
1042	Campbell William	pt 965		Tenant
1043	Campbell James	pt 965		Tenant
1050	Crofts Benjamin	pt 929		Tenant
1051	Crofts Thomas B J	pt 929		Owner
1052	Craig John	20,21	O R	Occupant
1054	Campagne Wm J	4	O R	Owner
1056	Clark Robert	560		Occupant
1058	Craigie John	pt 561		Occupant
1060	Dickburn John	478		Occupant
1062	Campbell Robert	pt 1027		Owner
1063	Crabb Christopher	1027		Tenant
1064	Campion Edmund	pt 980		Owner
1065	Detler John V	pt 561		Tenant
1066	Doyle B L	pt 929		Owner
1070	Doyle G N	pt 964		Occupant
1071	Dyett Charles	13,14,15,16,17,18,19 pt B O R		Occupant
1073	Daubney Charles	pt 960 pt 964 pt 966		Tenant
1075	Davison John	pt 960		Owner
1077	Dunlop Hugh	pt 997		Tenant
1079	Detler John G	pt 980		Tenant
1080	Detler Thos D W	pt 780		Owner
1082	Doyle James	478		Owner
1084	Dickson Archibald	pt 998 pt 999		Owner
1085	Doty Darius	997		Tenant
1086	Elwood Rev E	928,932,936		Occupant
1087	Fuller Norman	986		Occupant
1089 A	Gordon William	Income		Occupant
1090	Grant George	pt 965		Owner
1092	Gordon Daniel	pt 929 pt 936		Occupant
1093	Gibbons William	pt 980		

POLLING SUB-DIVISION No. 6—Continued.

1095	Globensky Alfred	958		Occupant
1099	Grace Wm E	1040,1041		Owner
1100	Graham Johnston	992		Owner
1101	Hutty Frederick	pt 965		Occupant
1102	Hamilton Hugh	994		Occupant
1105	Henderson Christopher	pt 995		Occupant
1107	Horton Joseph	pt 926		Owner
1108	Horton Horace	570,485,486,500		Owner
1109	Higgins Michael	847		Owner
1110	Hayes James	pt 2	O B	Occupant
1111	Herr Joseph	pt 2	O B	Owner
1096	Hay David	58		Owner
1112	Horne William	pt 955		Occupant
1114	Hardy Charles S	922		Occupant
1116	Hutcheson Matthew	pt 809		Occupant
1118	Hawley Richard Sr	1055		Owner
1106	Horton William	pt 940		Owner
1119	Hutton William	707		Owner
1119	Johnston Frederick W	708		Owner
1120	Jordan Francis	pt 920		Owner
1121	Johnston Hugh	491,490,480,574,571,572		Owner
1068	Johnston John	pt 960		Owner
1122	Kneeshaw Albert	pt 898		Tenant
1123	Knight William	pt 1000		Tenant
1125	Kerr Dawson	pt 929		Occupant
1128	Kydd Thomas	751		Owner
1130	Kirkpatrick R H	989 pt 955		Owner
1132	Kneeshaw Alexander	898		Tenant
1133	Lee William	1033 pt 1027		Occupant
1135	Lewis Samuel	570,578		Tenant
1139	Martin Owen G	pt 965		Owner
1142	Munro Alexander	pt 926		Tenant
1143	Moorehouse T J	pt 930		Tenant
1145	Moore Edward F	pt 930		Occupant
1148	Moore Henry J	pt 896		Occupant
1150	Matheson John	pt 957		Owner
1153	Murray Allan	479		Occupant
1154	Marlton Edward	1048		Owner
1156	Morrison Malcom	1052		Occupant
1157	Morton Alexander	pt 848		Owner
1159	McBrien Robert	pt 870		Owner
1160	McArthur John	pt 899		Owner
1164	MacKay D C	567		Owner
1165	MacKay Robert	pt 999		Owner
1166	McLean William	801,825,826,827,799,800		Occupant
1167	McManus Bernard	pt 926		Occupant
1169	McCormick Bernard	pt 926		Tenant
1170	McEwen Peter	1026		Owner
1172	McDermott Henry	W		Owner
1173	MacNamara William	954		Owner
1174	McLeod Murdoch	pt 562		Occupant
1178	McDonald John	pt 956		Owner
1180	McLeod Daniel	477		Owner
1182	McIntosh John C	pt 927		

1595	Holmes H S	W S 27,28	Owner
1606	Hopkins Thomas	W S 7,8	Owner
1555	[illegible]	[illegible]	Owner
1556	Johnston Harry E	do 11,12,13,14,15,16,17	Owner
1559	Johnston Thomas	R S 41,42,43,44	Owner
1560	Joy Henry	W S 29	Owner
1640	Johnston Hugh	Con C 19,20	Owner
1662	Jordan Francis	Con A pt 1	Owner
1563	Kerr Charles	[illegible]	Occupant
1566	Long Matthew	Con A pt 5	Occupant
1568	Mitchell John	W S 4,5,6,8	Owner
1569	Moss William	73,78	Owner
1571	Mitchell John	1235,1236	Owner
1575	Morrison John	Reeds S 7,8	Owner
1581	Moore Robert	Con A pt 5	Occupant
1582	Miller Charles	1257,1256	Owner
1585	McIvor Murdoch	W S 99,97,96	Owner
1588	McFarlane James	Con A pt 5,5,4	Owner
1592	McDarmid Norman	W S 126,127,128,129	Owner
1595	McLean Malcom	W S 49,50,63,64	Occupant
1591	McLean William	W S 49,50,63,64	Owner
1598	McKinnon Donald	W S 67,68,69	Owner
1602	McKay Neil	W S 147	Owner
1602	McLean Alexander	W S 7,8	Occupant
1601	McKinnon Neil	W S 9,10	Owner
1609	McLeod Donald	R S 49,50	Owner
1610	McDonald Alexander	Con A pt 5	Owner
1612	McSwain John	R S 73,72,46	Owner
1614	McDonald Angus	Con A pt 5	Owner
1615	McEwen Joseph	1296,1297	Owner
1616	McGrattan Hugh	Con C Block B	Tenant
1622	McDonald Hon D	Con A pt 5	Owner
1623	McMurchy Archibald	W S 77,112,113,114	Owner
1626	McFarlane Peter	Con A pt 5 [illegible]	Owner
1624	Papst Samuel	1280,1281,1282	Owner
1625	Payne John	1278 pt 1274	Tenant
1626	Parsons G H	1278 pt 1274	Owner
1627	Piper William	R S 27,28,29	Occupant
1630	Parkinson William	R S 20	Occupant
1629	Pharis John	W S 109,110	Owner
1632	Reed John	W S 120,121,122,143,144,145,146	Owner
1633	Robertson Edward Sr	R S 6,43	Owner
1635	Smith Abraham	W S 19,20,21,22,15,16,17,18,56	Owner
1637	Shephard Geo Sr	Con A pt 5 Lots 5,7	Occupant
1639	Somers John	Con C 19,20	Tenant
1641	Seegmiller Samuel	Con C 15	Owner
1642	Slack Charles E	1272,1301,1303,1271	Owner
1644	Saunders William	W S 124,125,142,128	Owner
1644	Stiven William	R S 35,36	Owner
1646	Stiven John G	R S 34	Owner
1647	Shannon Wm Sr	1261,1262	Owner
1648	Stowe Henry	1240,1241	Owner
1652	Sloane Samuel	Con A pt 5	Owner

870	Henderson Robert	681		Owner
871	Hurley John	684		Owner
872	[illegible]	[illegible]		Occupant
873	[illegible]	[illegible]		Owner
856	Hodgson George B	807		Owner
868	Hemming William	pt 698 pt 364		Owner
874	[illegible]	[illegible]		Occupant
806	Johnston Alexander	pt 788		Occupant
880	Johnston W Edward	pt 787		Occupant
884	Knox John	pt 698		Occupant
886	Kent Francis A	pt 780		Occupant
881	Lindsay David	pt 787		Owner
866	Lawson David	702		Owner
889	Lanham Richard	682		Occupant
890	Lanham William	683		Owner
891	Land E K	686		Owner
869	Lamont John	692		Occupant
1009	Lamont John A	pt 788		Occupant
892	Malcomson Sutherland	719		Owner
894	Morton Alexander	815		Occupant
901	Matthews Alexander	pt 689		Owner
908	Milne James	518		Owner
819	Martin Henry	pt 788		Owner
1002	Murray Peter	530,618,619,642,643,5646		Owner
906	McIntosh John C	pt 696		Occupant
909	McIntosh Charles	783,782 pt 718		Owner
910	McIntosh Charles A	712,714 pt 718		Owner
911	McMullen Charles	819		Owner
914	McLean Thomas F	782		Occupant
915	McCreath William	724		Owner
918	MacGregor A M	715,716,784,785		Occupant
920	McKay John	pt 796		Occupant
924	McFarlane Alexander	pt 682		Owner
926	McFarlane John	683		Owner
927	McAvoy John	pt 678 pt 660		Owner
885	McLean Thomas	pt 787		Owner
887	McAvoy Michael	pt 790		Owner
940	Nairn John	744		Occupant
941	Nairn Charles	Income		Owner
947	Olds George	pt 787		Owner
950	O'Rourke Peter	701		Owner
958	Pridham John	741		Occupant
954	Prowdfoot Robert	pt 685		Owner
959	Pollock Samuel	788		Owner
960	Passmore John	740		Owner
969	Pitt Samuel	700		Owner
980	Payne Charles	698		Owner
963	Robinson James	760		Occupant
962	Robinson William	786		Owner
964	Robinson Henry	730		Occupant
965	Haynes William	pt 681		Occupant
967	Rothwell William	785		Owner
968	Roberts John	pt 705		Owner
970	Reid James Sr	672		Owner

PART 1.—List of Persons entitled to vote at all Elections. [illegible]

797	Weatherall John	pt [illegible]	Tenant
791	Woodman Joseph	pt 995	Occupant
803	Wilson David	pt [illegible]	Owner
795	Whitely Robert J	pt 993	Occupant
796	Weddell Andrew	pt 1010	Owner
798	Waddington William	pt [illegible]	Owner
799	Walters Samuel	pt 989	Owner
800	Wright James	pt 988	Owner
801	Walker Robert	pt 986	Tenant
749	Wade Edward E	pt 995	Owner
728	Whitely James	pt 993	Owner
616	Wallis John	1009	Occupant
608	Widdup Thomas	pt 995	Owner
802	Vanevery Thos B	909,940	Occupant
803	Young Richard	pt 988	

PART 2.—List of Persons entitled to vote at Municipal Elections ONLY.

No. on Roll.	NAME.	LOT.	CON. or STREET.

NONE.

PART 3.—List of Persons entitled to vote at elections to the Legislative Assembly ONLY.

No. on Roll.	NAME.	LOT.	CON. or STREET.

NONE.

VOTERS' LIST 1878.

Municipality of the Town of Goderich.

PART I.—List of Persons Entitled to Vote at BOTH Municipal Elections and Elections to the Legislative Assembly.

Polling Sub-Division No. 4.

No. on Roll.	NAME	LOT.	ON N. or STREET.	
806	Archeson John	765 pt 766		Owner
807	Asbeson William	742,788		Owner
808	Andrews William	817,840		Owner
809	Adam Alexander	pt 811		Occupant
811	Anderson James W	596		Occupant
812	Attrill Henry	pt Block F		Owner
817	Black Robert	pt 779		Owner
818	Black David A	pt 779		Occupant
820	Buchanan James	717,718,737		Owner
825	Blewitt William	671		Owner
830	Bates Thomas	pt 689		Owner
837	Bates Robert	745		Owner
842	Bussey W J	596		Owner
1603	Butler John	536,537,613,614		Owner
846	Currie John C	pt 788		Occupant
850	Cook Adam	769		Owner
851	Coleman Patrick	pt 779		Owner
852	Cash William	pt 790		Occupant
854	Cruz Michael	pt 696		Owner
856	Cameron M C	650,637,638,639,640,64		Owner
857	Cameron Graham	661		Owner
858	Calbeck Arthur Wm	725		Owner
860	Cain Bartholmew	512		Owner
863	Cooke Henry	804		Owner
865	Campagne Nesbit	697		Owner
875	Connors James	789		Owner
876	Cantelon Arthur	pt 767		Owner
878	Craig William	786		Owner
885	Detlor Thomas D W	758		Owner
886	Downing Ephraim	pt 621		Occupant
889	Davis Patrick	515		Owner
890	Dunn John	595		Owner
891	Dodds Henry	727		Owner
1604	Dancy Thomas N	536,537,613,614		Owner
893	Fisher Samuel	pt 789		Owner
895	Fritzley Jonathan	727		Occupant
897	Fisher David	768		Owner
898	Grarrow James T	pt 674		Occupant
901	Gillis Jerry	588		Owner
902	Goodall John	590,591		Occupant
904	Hyslop Robert	509		Owner
905	Howell Harvey	706,704,696,699		Owner

971	Reid James Jr	659	Owner
972	Rupp Jesse	707	Occupant
973	Robinson W J	761	Owner
976	Savage W M	764	Occupant
977	Savage W M	764	Owner
979	Strachan David	pt 811	Owner
980	Stokes Jacob	766	Owner
981	Stoddart David	746	Owner
982	Somerville John B	765 pt 764	Owner
984	Somerville Claudius	764	Occupant
985	Stewart William	736	Occupant
987	Spence Henry	720	Owner
988	Sully Dean	1065	Owner
990	Scott Robert	684	Owner
992	Shannon George O	646,647	Owner
993	Strachan James	592	Owner
995	Seymour William	705	Owner
996	Shane Samuel	pt 699	Owner
1001	Strachan Donald O	586,587,613,614	Owner
1002	Shepherd James	586,587,613,614	Owner
998	Thrower William	698	Owner
999	Tremble Lewis J	588	Owner
994	Tyler H W	pt 723	Occupant
876	Underwood George	816,839	Occupant
991	Vanstone Joseph	684	Owner
1006	Woodman Joseph	589	Occupant
1007	Williams Joseph	620,610,618,542,543,544	Owner
1009	Walker John	845	Owner
1011	Weller Samuel	977	Owner
1015	Worden William	791,692	Owner
1014	Watson James	662,675,656	Owner
808	Watson William	790	Occupant
955	Wells Henry	pt 835	Owner
956	Wells Charles	pt 835	Owner
1013	Yates James	669	Owner
1016	Yates Stephen	670	Owner
1017	Young Alexander	668	Owner

PART 2.—List of Persons entitled to vote at Municipal Elections ONLY.

No. on Roll.	NAME.	LOT.	CON. or STREET.

NONE.

PART 3.—List of Persons entitled to vote at elections to the Legislative Assembly ONLY.

No. on Roll.	NAME.	LOT.	CON. or STREET.

NONE.

VOTERS' LIST—1878.

Municipality of the Town of Goderich.

PART I.—List of Persons Entitled to Vote at BOTH Municipal Elections and Elections to the Legislative Assembly.

Polling Sub-Division No. 7.

No on ROLL	NAME	LOT.	CONC. or STREET.	
1504	Andrews Stephen	Con C pt 4		Tenant
1505	Aldsworth Richard	Con C pt 4		Owner
1507	Andrews Thomas	W S 74,39,40,41,42,43		Owner
1508	Allan Walter D	Con C 6		Owner
1509	Bolton Harry	Reads S 1		Occupant
1510	Bluett Frederick	W S 78		Owner
1512	Brophy John	W S 24,25		Owner
1513	Bingham Edwin	Con C 1,2		Owner
1514	Baxter James	W S 85,86,104		Owner
1516	Burke Daniel	R S 51		Occupant
1518	Barteliffe James	1278		Owner
1520	Blake John	1229,1230,1231		Owner
1521	Blake Charles	1265,1266		Owner
1522	Ball John	Con A pt 5		Owner
1523	Craigie James	R S 41		Owner
1524	Craigie Alexander	R S 85		Owner
1525	Craig William	W S 102,103		Owner
1526	Craig James	W S 119,117,142		Occupant
1529	Contts Gordon	W S 109,110		Owner
1531	Cozzens R H	Con A pt 5, Lots 8,9,10		Owner
1532	Cornell Augustus	1288,1284		Owner
1533	Cox George	1303,1304,1305,1306		Owner
1534	Dunsford Chas B	W S 115,116,149,150		Owner
1535	Durnian John	W S 1,2,8,151,152		Owner
1536	Dixon Thomas	Rich's S 18,19		Owner
1536	Duncan Samuel	1242,1243		Owner
1538	Detlor S H	R S 27,28,29		Owner
1631	Dunlop Hugh	Rich S 20		Owner
1537	Ellard Luke	Con A pt 5		Owner
1519	Elliott Lewis	1278		Owner
1540	Ferguson Daniel	1277		Owner
1553	Ferguson Daniel Jr	1276		Owner
1542	Gordon James	W S 12,13,25,24,14,23		Owner
1543	Grace William Esmond	Con C Block 10		Owner
1544	Green James	W S 54,59		Owner
1545	Greirson William	W S 61,62,51,52		Owner
1547	Halliday Isaac	1244,1245,1246		Owner
1548	Hayes James	W S 29,30,65,66,46,47		Owner
1549	Hopper Edward	W S 44,45		Owner
1550	Hedger John	1290,1291,1292		Owner
1551	Haliday Archibald	1294,1295		Owner
1552	Halls Samuel P	1276		Occupant

POLLING SUB-DIVISION No. 2.—Continued.

407	Miller James	88		Owner
523	Miller James	382		Owner
408	McFadden Wm H	83,84		Occupant
466	McLean Robert junr	E pt 181		Owner
411	McIntosh James	pt 70		Tenant
414	McLeod John	482		Owner
415	McGregor Wm F	pt 126		Occupant
419	McLean Robert senr	W pt 129		Owner
421	McNair James	pt 181		Occupant
425	McKnight Richard S	pt 89		Occupant
426	McKowan William	pt 182		Occupant
429	McManmus Charles	182		Owner
432	McQuarrie John	W 1/2 77		Owner
435	McLean Thomas F	pt 12	Con A	Owner
434	McCaig William	178		Owner
435	McPhail Malcom	190		Owner
424	McIntosh William	89		Owner
431	McCutcheon Robert	pt 88		Owner
571	McDougall Stewart	pt 11	Con A	Occupant
527	McKay James S.	89		Owner
3 66	McCarthy Patrick	80		Owner
437	Nolan Peter	196		Owner
440	Neeland Michael	8 Matt. R'd	22 Cypress st	Owner
441	Neeland John	22,23	Cypress st	Owner
444	Porter John	381		Owner
446	Porter John	1349, pt 1348		Owner
451	Parsons Geo. H.	28		Owner
452	Parsons James G.	28		Owner
453	Robertson W. B.	pt 87		Occupant
455	Robertson Edward	79		Owner
456	Reid William	pt 125		Occupant
460	Reeve Sylvester T	71		Occupant
462	Robertson Thomas	pt 274		Occupant
464	Roberts Robert	85		Occupant
465	O'Riley Michael	pt 282		Occupant
289	Potts William	234		Owner
278	Rainford Henry	pt 2	A MaitCon	Owner
468	Russell John	84		Owner
525	Runciman Robert	40,41,81,82		Owner
527	Runciman David	40,41,81,82		Owner
315	Sloan Samuel	180		Owner
470	Smith Abraham	226		Owner
471	Stewart John	182		Owner
472	Standly R. W.	pt 12	Con A	Owner
473	Story James	286,287		Owner
474	Saunders James	pt 70		Tenant
476	Strachan Donald O	pt 180		Owner
477	Swanson Magnus	pt 188		Owner
479	Seegmiller Samuel	1353,1354,1328,1330,1652		Owner
478	Seegmiller Frederick	1315,1366,1325,1345,1313		Owner
483	Smith Frederick	pt 81		Owner
484	Salkeld Wilson	pt 81		Owner
485	Sturdy Oswald	pt 181		Owner
487	Symons Edward	pt 185		Owner

1469	McBrien Johnston	pt 168	Owner
1470	Nunn Philip	55	Occupant
1471	Nicholson Malcolm	96	Owner
1472	Odium George A	253	Occupant
1473	Pape William	pt 168	Occupant
1474	Polley A M	118	Owner
1475	Peck Leonard	211	Occupant
1476	Patterson Donald	252	Owner
1477	Parsons George H	196,246,245,194	Owner
1478	Parsons James G	192,193,243,244	Owner
1479	Reid David	322,324	Owner
1480	Ramsay Wm	pt 169	Occupant
1482	Radcliffe Richard	255	Occupant
1487	Rogers William	Income	
1489	Rutson Thomas	16,61	Owner
1490	Reid Jamieson	412	Owner
1442	Reid Edward	pt 418	Occupant
1443	Ross A M	168	Owner
1444	Reid John	pt 418	Owner
1445	Reid James K	pt 418	Owner
1446	Robinson W J	406,407	Owner
1448	Swanson George	208	Owner
1447	Smith Abraham	317	Owner
1448	Simmons Richard	255	Owner
1449	Strachan D O	56,57	Owner
1450	Shepherd James	414	Owner
1453	Snell William	pt 26	Occupant
1455	Sinclair Colin	21	Occupant
1456	Sturdy John	21	Owner
1457	Story John	pt 26	Tenant
1452	Simmons Alexander C	pt 26	Tenant
1461	Seager Charles	244,192,193,243	Occupant
1462	Seymour William	94,95	Owner
1464	Simmons Richard Sr	165	Owner
1465	Sharp James	97	Occupant
1467	Somers William	96,147	Occupant
1469	Stotts Edward	170	Owner
1315	Shepherd George	pt 310	Owner
1865	Squier W E	290,291,340,341,292,339	Owner
1871	Slack Charles E	160	Owner
1471	Thompson E E	pt 69	Occupant
1473	Taylor Robert	164 A	Owner
1474	Tait James	202	Owner
1475	Tisdale James	405	Owner
1451	Torrance James	260,162	Owner
1476	Trueman George M	pt 66	Owner
1477	Vivian James	303,304	Owner
1478	Videan Thomas	19	Owner
1481	Williams James H	215,168	Owner
1487	Wallace Alexander	pt 25	Owner
1488	Wallace John	361	Owner
1489	Watson James	190	Owner
1490	Wiggins James	9	Owner
1491	Wiggins Bri	104	Owner

1396	Dancy Thomas N	22	Owner
1398	Ford George	64	Owner
1834	Fraser Donald	156	Owner
1835	Fox Peter	394,395	Owner
1838	Grasw William Richard	93.67 A, 67 B	Owner
1839	Galloway James	121	Occupant
1841	Graham John	259	Occupant
1844	Hood Thomas	212	Owner
1845	Howland Charles	96	Occupant
1847	Heale James	247	Owner
1850	Healey Thomas	161	Owner
1851	Healy Edward	62	Occupant
1856	Hay David Jr.	117	Owner
1857	Hawley Richard Sr.	93	Owner
1468	Halden John	96,146,147	Owner
1858	Johnston Frederick W	109	Owner
1859	Johnston G B	pt 26	Tenant
1862	Johnston Alexander	259	Owner
1811	Johnston Harry E	150	Occupant
1842	Jones William	258	Owner
1863	Kay William	pt 26	Tenant
1865	Kirkpatrick John C	7,54	Owner
1866	Kirkpatrick R H	298,342,348	Owner
1867	Lee William	148	Owner
1868	Lawson Alexander	197	Owner
1869	Lewis Ira	58,59	Owner
1870	Lawrence Frank	166	Occupant
1870	Longworth John	360	Owner
1873	Myers George M	153,155,156	Owner
1874	Moore Elijah	pt 204	Owner
1875	Marlton Henry	91	Owner
1876	Mahoney Timothy	300	Owner
1879	Miller John B	pt 310	Owner
1884	McKay James A	307,308,309,356	Owner
1885	McKenzie Robert W	6	Owner
1886	McLean William	199	Occupant
1888	McGaw Alexander	pt 204	Occupant
1890	McKay William S	207	Owner
1891	McPherson Murdock	144,145	Owner
1894	McKenzie Donald	113	Owner
1899	McMeeken Geo. M	210,261	Owner
1400	McKay Hugh	116	Occupant
1402	McKenzie Alexander	201	Owner
1403	McLeod John	pt 199	Occupant
1405	McPherson Finlay	154	Owner
1408	McIvor Angus	4	Occupant
1410	McPhail Donald	248,249	Owner
1411	McKenzie Roderick	149	Owner
1412	McCarthy Thomas	298,299	Owner
1413	McVicar John	401	Owner
1415	McGilvary Archibald	406,407	Occupant
1417	McCallum John	pt 359	Owner
1418	McDonald George N	98	Owner
1419	McDonald Daniel	Income	

POLLING SUB-DIVISION No. 1.—Continued.

595	Evans George	1016	Owner
596	Ferris William	pt 1004	Occupant
600	Fletcher Rev Charles	pt 976	Occupant
602	Fortham William	pt 1014	Occupant
604	Fuller James	pt 935	Occupant
616	Ferguson Daniel	pt 986	Tenant
704	Flynn Dennis	pt 979	Owner
612	Garrow James T	pt 984	Tenant
615	Gooding William F	1009	Occupant
617	Gale Alfred	pt 909	Occupant
619	Horton Henry	pt 966	Tenant
621	Holt Philip	pt 966	Tenant
624	Hilliard Wm M	pt 880	Occupant
628	Hick Francis	919	Owner
629	Hick Walter	919	Owner
630	Holmes Daniel	pt 1007,972	Owner
631	Holmes Henry	Income	
633	Hunter John	pt 1011	Occupant
635	Hood William	647	Owner
637	Hadden Archibald	pt 855	Owner
638	Horton Horace	905	Occupant
640	Haliday Archibald	pt 988	Owner
697	Hutton William	935	
642	Jenkins James	941	Occupant
651	Johnston E L	883,884,886,887	Owner
652	Johnston James	885	Owner
646	Knox John	pt 879	Tenant
742 a	Kerr Dawson	628	Occupant
740 a	Lawrence Humphrey	pt 880	Occupant
653	Moore Edward F	921	Owner
654	Mitchell John	907	Owner
655	Martin Elijah	957	Owner
656	Martin John C	937	Owner
657	Martin Henry	969	Occupant
659	Moss William	pt 985	Tenant
663	Mitchell William	1003	Owner
664	Mitchell John	pt 907	Tenant
666	Morris Frederick	pt 857	Occupant
668	Major George	pt 906	Occupant
572	Morton Alexander	pt 968	Tenant
675	Million James	pt 978	Occupant
677	Miller Charles	pt 888	Owner
678	Mosely John Sr	877	Occupant
676	Mosely John Jr	977	Owner
681	McKay Robert	854	Owner
682	McKenzie R W	911	Owner
683	McLean Robert	pt 984	Tenant
684	McLean William	pt 984	Owner
685	McLean Allan P	pt 984	Owner
690	McNair James	pt 906	Tenant
692	McMath Samuel	pt 1007	Owner
694	McQuarrie John	pt 548	Occupant
696	McCaig Samuel	985	Occupant
698	McIntosh Charles	980	Owner

POLLING SUB-DIVISION No. 2.—Continued.

306	Dyett Robert	1827		Owner
307	Dereon Desire			Occupant
309	Dickson James	133		Owner
311	Dan[illegible]			Owner
328	Davis Geo N	40,41,81,82		Owner
404	Dickson James	Block B		Owner
313	Elliott Lewis			Tenant
314	Edwards Joseph B	130		Owner
316	Edwards Thomas R	128		Owner
317	Elliott John	1244,14		Tenant
318	Elliott Gifford	pt 70		Owner
321	Fulford Robert	126		Occupant
322	Florine Adolphe	1813,1814		Owner
339	Graham Geo	1307		Owner
340	Granger Robert	1819,1820		Owner
341	Graham Edward	1318		Owner
344	Gordon Robert	280		Owner
306	Graham James	1827		Owner
491	Grose W E	140		Owner
346	Horton Horace	pt 13,14	Con A	Owner
347	Horton Henry	43		Occupant
348	Hurley William	pt 14	Con A	Owner
350	HodgeArchibald	pt 12	Con A	Owner
351	Hazleton Alonzo W	1304,1309		Owner
353	Hyer Joseph	276		Owner
354	Hooker Edward	555,682		Occupant
356	Hale Hezekiah	231		Tenant
359	Hilliard William M	pt 27		Tenant
360	Hamilton Alexander	pt 12	Con A	Owner
362	Hillier John	pt 176		Owner
363	Healey John	E 1/2 block D		Owner
364	Humber Charles A	1317,1326		Occupant
365	Hurley Patrick	80		Owner
375	Hincks Harvey	179		Owner
382	Hodge Archibald	40,41,81,82		
368	Hardine Joseph	5 Toronto st	8 Cypress st	Occupant
370	Johnston John	pt 85,75		Occupant
374	Johnston William Jas	179		Occupant
472	Inglis Walter	pt 12	Con A	Occupant
376	[illegible] R	49		Owner
378	[illegible]ide Alexander	74		Occupant
379	Kerr Robert	1856, 1/2 1857		Owner
380	Kirkpatrick John	1885		Owner
386	Kidd James	98		Owner
389	Marriott Alfred	pt 331		Occupant
391	Murney W H	1814		Owner
395	Mitchell James	pt 11	Con C	Occupant
396	Mitchell John	pt 11	Con C	Owner
394	Mann Frederick	E pt 29		Owner
395	Morrow Robert	26	Cypress st	Occupant
400	Martin James	15,16	Cedar st	Owner
401	Morrow John	1329		Occupant
403	Mihlie Peter	Block B		Occupant
405	Mathews William D	55		Occupant

POLL BOOK SUB-DIVISION No. 3—Continued.

469	Shannon Edward	pt 125	Owner
470	Shepherd Albert	pt 126	Owner
471	Sheppelin Gilbert	pt 140	Occupant
472	Shesebe Peter	pt 140	Occupant
473	Shirley James	7	Malt'd Road Owner
474	Small James	76,80	Owner
475	Smyth Francis	40,41,81,82	Owner
476	Thomson James	Block C	Owner
477	Trudman G M	pt 125	Owner
478	Tuttleborne Richard	226	Owner
479	Tweed Isaac F	W 1/2 Block D	Owner
480	Twitchell Edward	pt 274	Pine st Owner
481	Wilson Jonathan	3	Owner
482	Weatherald John	pt 175	Owner
483	Williams Joseph	pt 82	Owner
484	Winters Robert	5	Maitland Road Owner
485	Wyatt Thomas	12,13	Huron Road Owner
486	Wilson Robert	15, 16, 17 Pine st., 12, 13, 14	Cypress st Owner
487	Whitely James	pt 275	Owner
488	Weatherald Thomas	579	Occupant
489	Wilson Abraham	pt 80	Owner
490	Whitely Thomas	72	Owner
491	Whitely John	184 A	Owner
492	Wilson Benjamin	1 Cypress st, 28	Pine st Occupant
493	Webb Thomas	pt 13, 14	Con A Occupant
494	Ward Stewart	332	Owner
495	Young Richard	pt 11	Con C Occupant
496	Veale John	39	

PART 2.—List of Persons entitled to vote at Municipal Elections ONLY.

No. on ROLL.	NAME.	LOT.	CON. or STREET.

NONE.

PART 3.—List of Persons entitled to vote at elections to the Legislative Assembly ONLY.

No. on ROLL.	NAME.	LOT.	CON. or STREET.

NONE.

699	McQuarrie Alexander	pt 944	Owner
700	McQuarrie Malcom	pt 944	Owner
701	McLennan Martin	pt 970	Occupant
702	McKenzie Thomas	pt 883	Owner
704	McMath Hugh	pt 880	Occupant
713	McKenzie George	pt 908	Owner
743	McConnell David	pt 935	Owner
710	Noble Philo	pt 907	Occupant
712	Neeberrall George	628	Owner
715	Olds George H	pt 934	Tenant
716	O'Dea Patrick	pt 934	Owner
686	Potts William	888	Owner
716	Prindeville Edward	pt 548	Occupant
718	Payne James	pt 988	Occupant
720	Pentland Thomas	912	Owner
722	Ralph John	948	Owner
724	Robertson W R	pt 934	Tenant
725	Robinson William	pt 878	Occupant
728	Rumball William	pt 974	Occupant
730	Rusk James	pt 946	Occupant
732	Robertson William	pt 907	Occupant
734	Robertson Geo C	pt 1001	Owner
735	Runciman Robert	629 pt 630	Owner
376	Rhynas Robert	pt 960	Owner
618	Ralenhurst George A	pt 934	Occupant
804	Ross James	pt 858	Owner
738	Stitt William	948	Occupant
740	Smith Abraham	pt 966	Owner
741	Sloan Daniel	pt 960	Owner
742	Straubel Charles	pt 935	Tenant
744	Savage Troy W	pt 988	Tenant
745	Savage William M	pt 988	Owner
746	Sheppard George	pt 988	Tenant
748	Seager Charles	pt 905	Tenant
751	Sutton George	pt 878	Occupant
753	Sherlock Dennis	pt 906	Occupant
755	Secord Horatio	pt 979	Occupant
757	Smith William	1020	Owner
758	Smeeth Francis	pt 988	Owner
759	Sharman Edward	pt 975	Owner
760	Sharman William Jr	pt 975	Occupant
762	Savage John	pt 974	Occupant
764	Salts William H	917	Occupant
662	Swanson Magnus	pt 985	Tenant
760	Trueman G M	pt 880	Owner
767	Thomson James C	pt 879	Tenant
772	Thompson John	pt 908	Occupant
774	Trainer Bernard	pt 1008	Occupant
776	Thorrington John	pt 907	Owner
777	Tomlinson James	550,551,552,554, pt 553	Owner
780	Trench Francis	pt 970	Owner
781	Taylor Alexander	916	Owner
782	Wilson James	pt 988	Tenant
786	Williams Richard S	pt 1010	Occupant

VOTERS' LIST—1878.

Municipality of the Town of Goderich.

PART I.—List of Persons Entitled to Vote at BOTH Municipal Elections and Elections to the Legislative Assembly.

Polling Sub-Division No. 3.

No on ROLL.	NAME.	LOT.	Or N. or STREET.	
528	Andrews Chas A	1012		Occupant
530	Acheson John	pt 984		Owner
531	Addison James	1024		Occupant
533	Acheson William	pt 878		Owner
534	Adams David	pt 878		Owner
537	Arthur William	8881 pt 858		Occupant
541	Armstrong John D	860		Owner
542	Armstrong David	859		Owner
543	Armstrong Edward	859		Owner
546	Andrews Stephen	pt 988		Tenant
547	Acheson George	pt 988		Owner
548	Brough Seeker	947		Occupant
550	Bond John	pt 966		Occupant
551	Bond F C	pt 966		Occupant
553	Bissett James	pt 1008		Owner
556	Barry George	pt 918		Owner
557	Bailey James	pt 857		Occupant
559	Bown Joseph	pt 549		Owner
560	Breckenridge John	626,627		Owner
563	Brooks James	pt 989		Owner
565	Bates John	942		Owner
564	Crofts Benjamin	903		Occupant
568	Connolly James	1017		Occupant
569	Cantelon Arthur	906		Owner
571	Cathcart George	pt 1014		Occupant
572	Campbell Robert	949		Owner
575	Cressman Moses	pt 988		Tenant
622	Cameron Graham	pt 966		Tenant
529	Campbell William	1012		Owner
573	Duncan John T	pt 876		Occupant
576	Davis George N	904		Owner
577	Detlor John C	914		Owner
578	Detlor John V	945		Owner
579	Detlor SamuelH	pt 980 pt 979		Occupant
581	Dorland Willard E	pt 988		Occupant
585	Doherty William	pt 988		Occupant
587	Downing John	888		Occupant
589	Dickson Archibald	Income		
590	Dickson Thomas	861		Owner
591	Doyle Sylvester	1018		Occupant
605	Dixon Thomas	pt 986		Owner
778	Davey Thos N	779		Owner